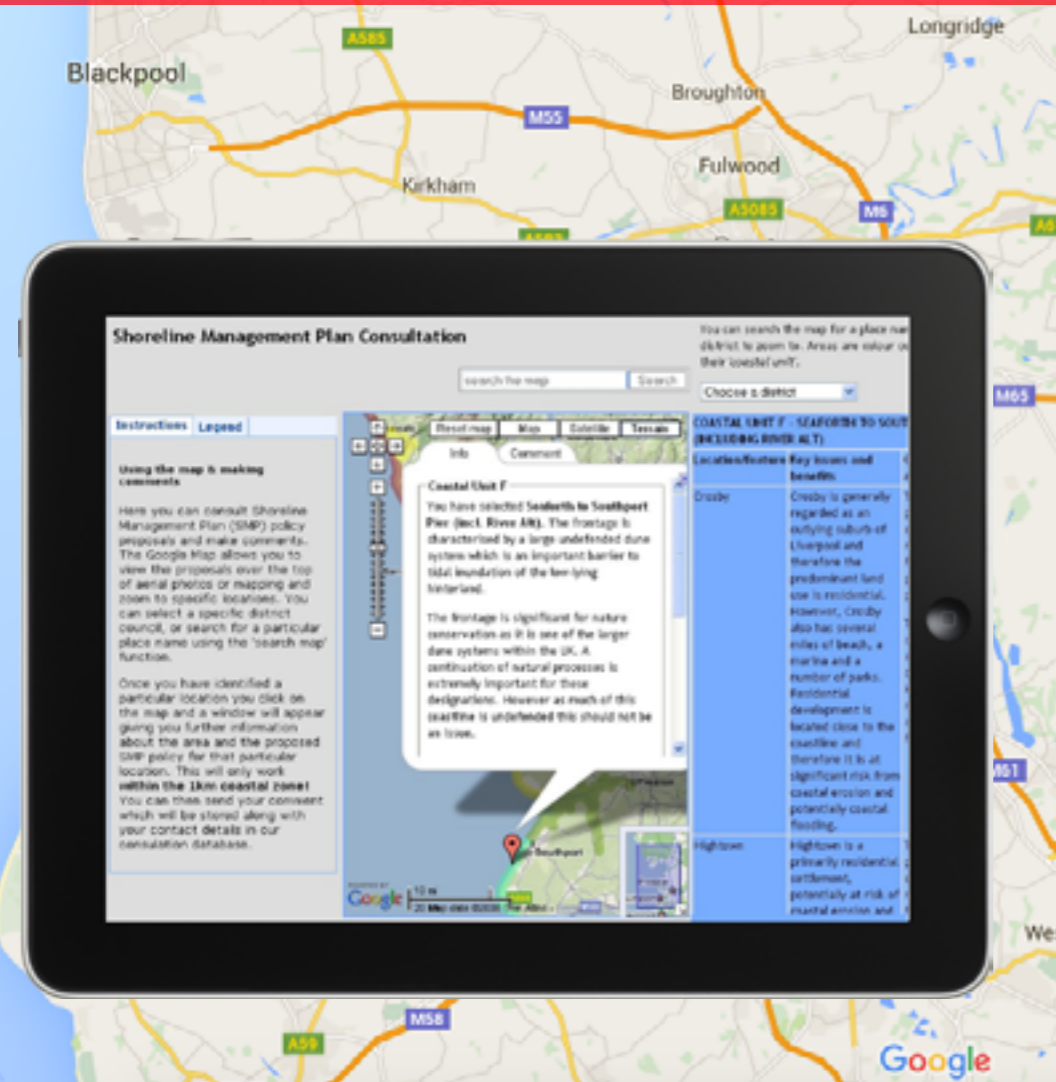
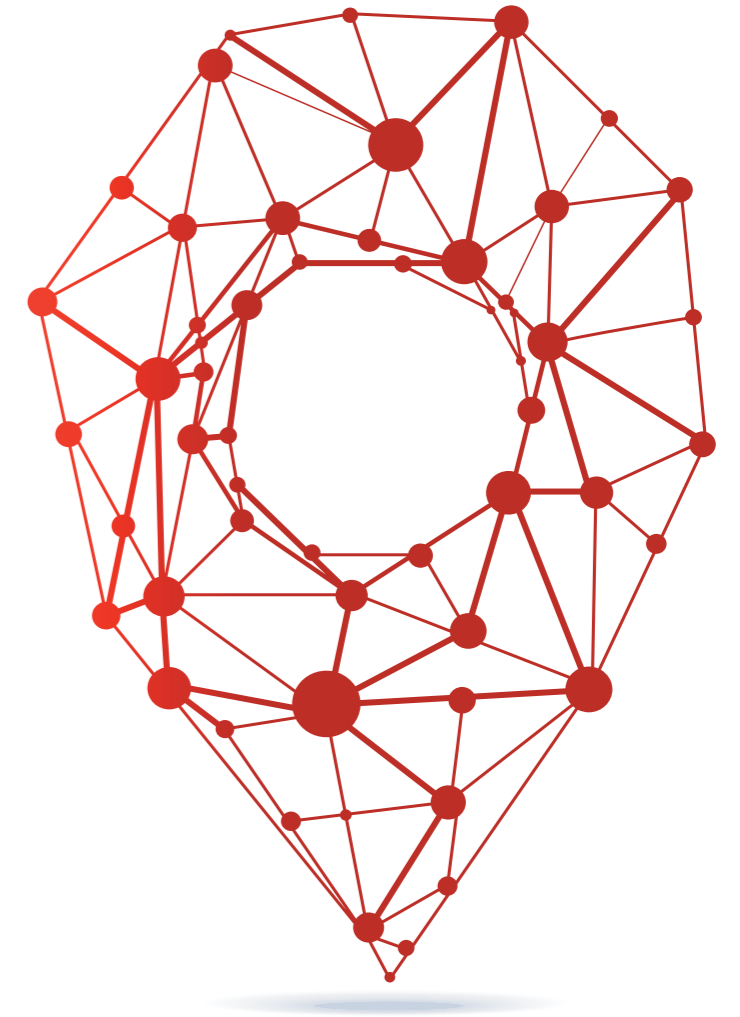


Significant cost savings over other GIS systems.
Intuitive and easily accessed by non-experts – no costly, time-consuming training is necessary.

Configured to meet your precise needs and provide you with any information you want – no paying for unnecessary packages. 200+ layers of data handled quickly and easily.



Location analytics for improved organisational intelligence,
more insightful decisions and better outcomes



TellUs Toolkit

Contact Richard Kingston:
T: +44 (0)7880 744 802
E: info@tellus-toolkit.com



www.tellus-toolkit.com

Location analytics: pinpointing the vital information, connections and patterns you need to make better, more insightful decisions

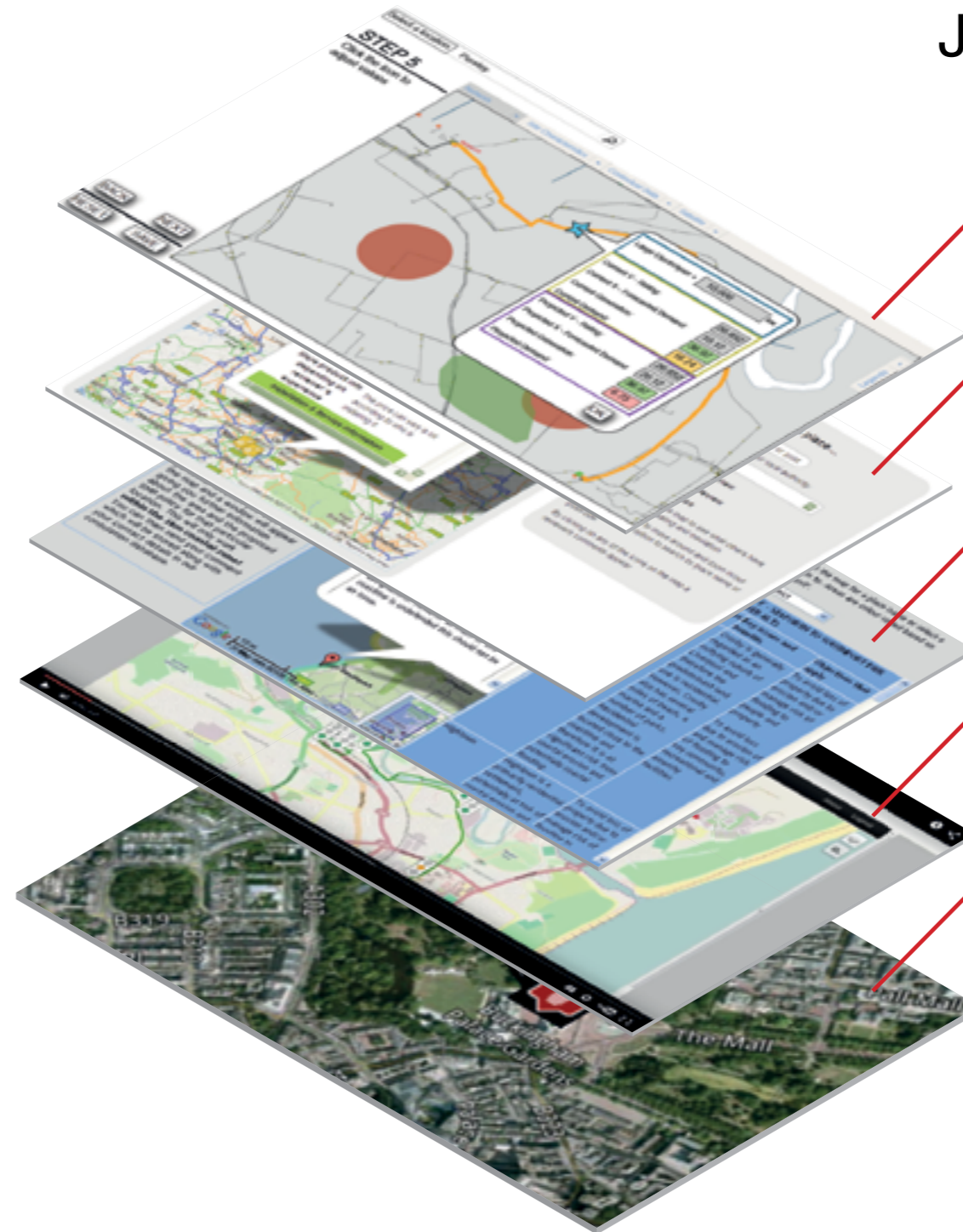


Some 80% of organisational data contains a location component. Yet many intelligence gathering systems don't have a geographic element, the absence of which frequently leads to serious analytical blind spots.

TellUs cloud-based, multi-layered location analytics, delivered via our geographic information technology (GIS), provide you with the simplest, most cost-effective way of avoiding data gaps.

Through deeper, more connected insights, visually represented on maps, we translate even the most complex messages into easy-to-interpret information, revealing patterns than can easily be missed in endless tables of stats.

Just a few TellUs applications



Climate change mapping

Housing constraints mapping

Infrastructure analysis

Socio-economic engagement

Stakeholder engagement